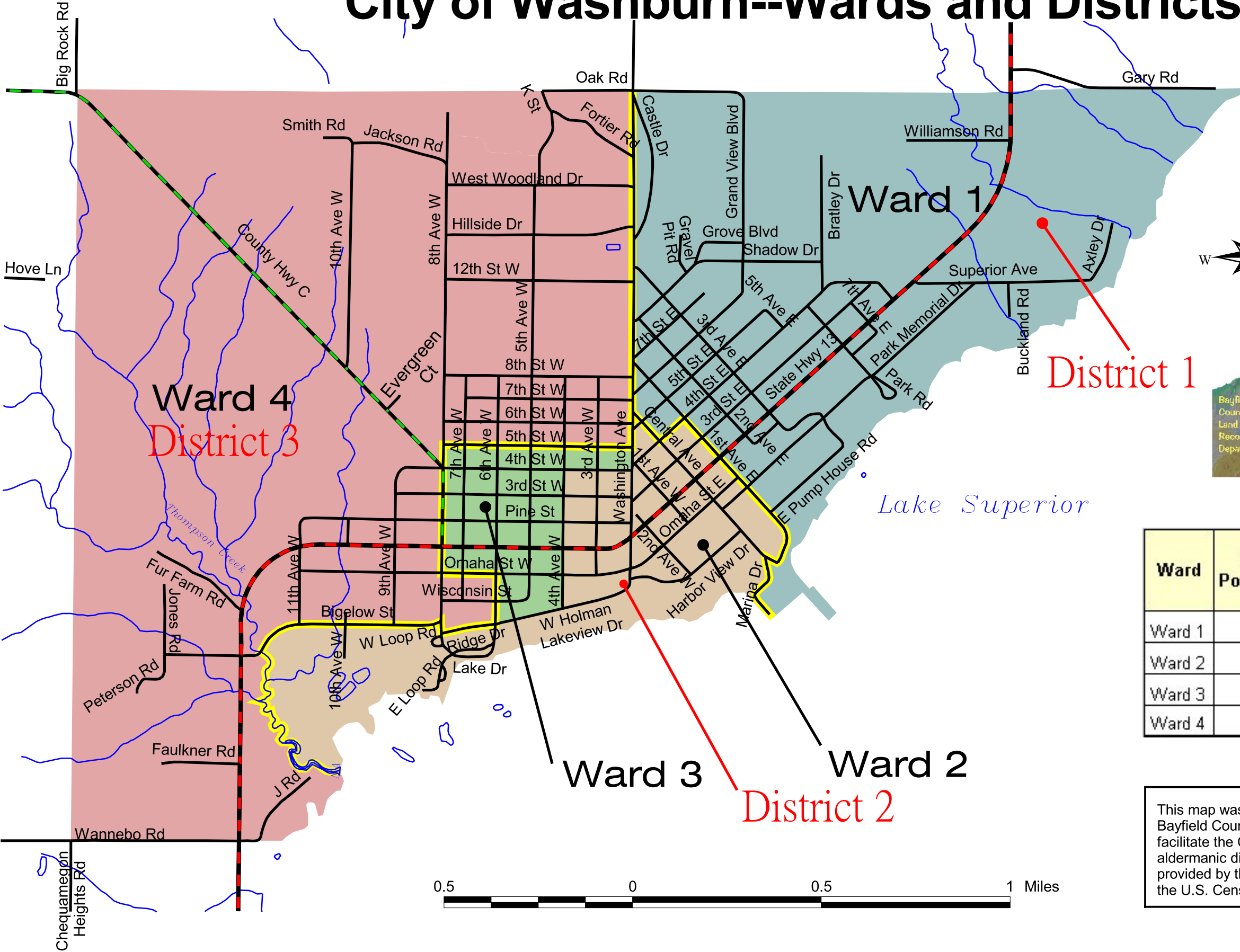


# City of Washburn--Wards and Districts



**LEGEND**

**Washburn Wards**

- Ward 1
- Ward 2
- Ward 3
- Ward 4

**City Districts**

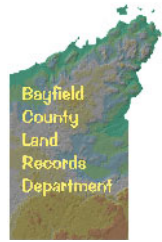

- Boundary Line

**Roads**

- State
- County
- Town

**Other Symbols**

- Streams



Ward	2000 Population	City Districts	City District Population
Ward 1	775	District 1	775
Ward 2	357	District 2	738
Ward 3	381		
Ward 4	767	District 3	767

This map was compiled for the City of Washburn by the Bayfield County Land Records Department in 2001 to facilitate the City's development of a municipal ward and aldermanic district plan. Data supporting this map was provided by the City of Washburn, Bayfield County, and the U.S. Census Bureau.

