


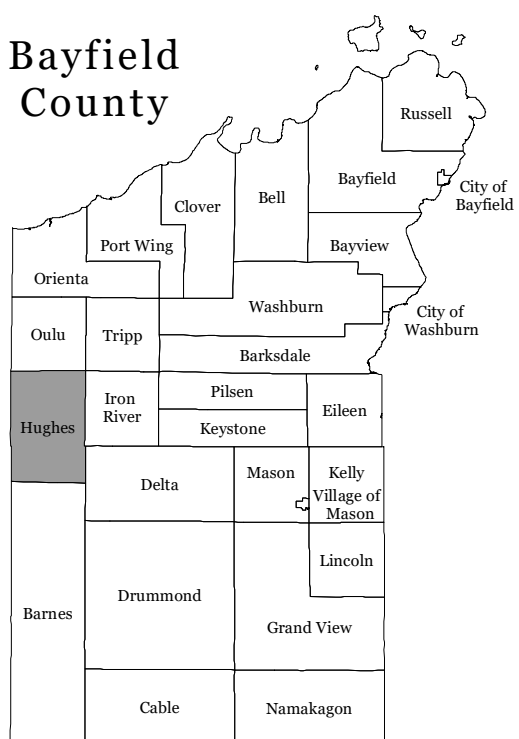
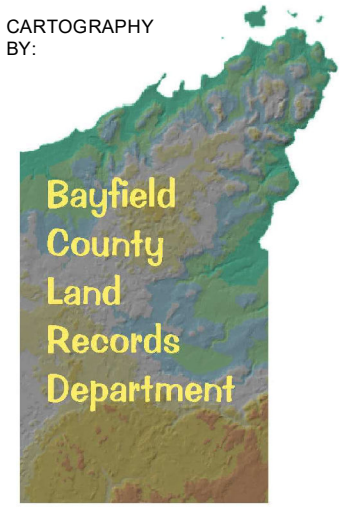
Town of Hughes Zoning Districts

ZONING INFORMATION
FURNISHED BY:

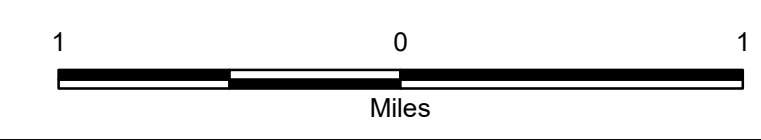
CARTOGRAPHY
BY:



Bayfield County
Zoning Department



- | County Zoning Districts | | Roads | Other Symbols |
|--|--|--|---|
| ■ (R1) - Residential - 1 | ■ (F1) - Forestry - 1 | — Federal Highway | MCD Boundary |
| ■ (R2) - Residential - 2 | ■ (F2) - Forestry - 2 | — State Highway | Section Lines |
| ■ (R3) - Residential - 3 | ■ (A1) - Agricultural - 1 | — County Road | Parcels |
| ■ (R4) - Residential - 4 | ■ (A2) - Agricultural - 2 | — Town Road | 16000 Address Grid |
| ■ (C) - Commercial | ■ (W) - Conservancy | — Private Road | — Streams |
| ■ (I) - Industrial | ■ (R-RB) - Residential - Recreational Business | | — Lakes |
| ■ (M) - Municipal | | | |



The Zoning Districts portrayed on this map were derived from the Official Bayfield County Zoning District Map maintained by the Zoning Department. Bayfield County makes no warranty with respect to accuracy or completeness of this map and assumes no liability for its use or misuse. This map was last updated on March 22, 2019.

